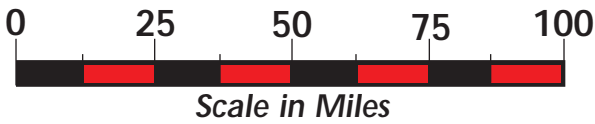


01 02 03 04 05 06 07 08 09 10

A  
B  
C  
D  
E  
F  
G  
H  
I  
J

**RANDOM ENCOUNTER MATRICES**

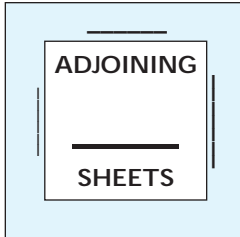
Coastal . . . . .		Village . . . . .	
Desert . . . . .		Ocean, Open . . . . .	
Forest . . . . .		Ocean, Coastal Area . . . . .	
Glacier . . . . .		Ocean, Depths . . . . .	
Hills, Rough . . . . .		Lake, Freshwater, Surface . . . . .	
Mountains, High . . . . .		Lake, Freshwater, Depths . . . . .	
Mountains, Low . . . . .		Lake, Saltwater, Surface . . . . .	
Plains, Scrub . . . . .		Lake, Saltwater, Depths . . . . .	
Salt Marsh . . . . .		River Basin . . . . .	
Swamp, Marsh . . . . .		Aerial . . . . .	
City . . . . .		Weather Chart . . . . .	
Town . . . . .			

**POLITICAL BOUNDARIES**

www.kenzerco.com

1	2	3	4
5	6	7	8
9	10	11	12
13	14	15	16


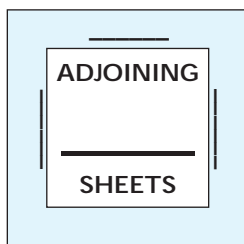
COMPARATIVE POSITION



	01	02	03	04	05	06	07	08	09	10	
											A
											B
											C
											D
											E
											F
											G
											H
											I
											J

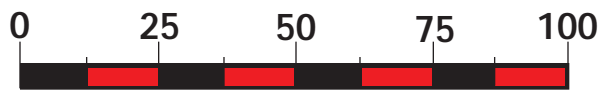
1	2	3	4
5	6	7	8
9	10	11	12
13	14	15	16

COMPARATIVE POSITION



POLITICAL BOUNDARIES

www.kenzerco.com



Scale in Miles

RANDOM ENCOUNTER MATRICES

Coastal . . . . .	Village . . . . .
Desert . . . . .	Ocean, Open . . . . .
Forest . . . . .	Ocean, Coastal Area . . . . .
Glacier . . . . .	Ocean, Depths . . . . .
Hills, Rough . . . . .	Lake, Freshwater, Surface . . . . .
Mountains, High . . . . .	Lake, Freshwater, Depths . . . . .
Mountains, Low . . . . .	Lake, Saltwater, Surface . . . . .
Plains, Scrub . . . . .	Lake, Saltwater, Depths . . . . .
Salt Marsh . . . . .	River Basin . . . . .
Swamp, Marsh . . . . .	Aerial . . . . .
City . . . . .	Weather Chart . . . . .
Town . . . . .	

Blank Map Template: Garweeze World

©2003 Kenzer and Company  
Permission to reproduce for personal use.